

**ORDINANCE 14-24**

**AN ORDINANCE AMENDING SECTION 30.02 OF THE CODE OF ORDINANCES OF THE CITY OF ANDERSON, DESIGNATING, DEFINING, DESCRIBING, AND ESTABLISHING THE COUNCILMANIC DISTRICTS FOR THE CITY OF ANDERSON**

WHEREAS, I.C. 36-4-6-3(h) provides that the legislative body of a second class city shall be composed, in part, of six (6) members elected from the districts established under I.C. 36-4-6-3(b); and

WHEREAS, I.C. 36-4-6-3-(b) provides that the legislative body of the City shall adopt an ordinance to divide the city into six (6) district, with I.C. 36-4-6-3(g) providing such shall occur during the second year after a year in which a federal decennial census is conducted, the same being the year 2022.

WHEREAS, pursuant to Senate Enrolled Act 135, which became effective upon passage on March 11, 2024, extended the time for certain redistricting authorities to redistrict before June30, 2025.

THEREFORE, BE IT ORDAINED that section 30.02 of the Code of Ordinances of the City of Anderson is now amended as follows:

**SECTION ONE:**

§ 30.02 COUNCILMANIC DISTRICTS.

(A) The councilmanic districts of the city are designated, defined, described, and established as follows:

(1) Councilmanic District 1. The following precincts shall be included and comprise Councilmanic District 1: 1-1, 1-2, 1-3, 1-4, 1-5, 1-6, 1-7, RICH-5 and UN-8.

(2) Councilmanic District 2. The following precincts shall be included and comprise Councilmanic District 2: 2-1, 2-2, 2-3, 2-4, 2-5, 2-6, 2-7, and 2-8.

(3) Councilmanic District 3. The following precincts shall be included and comprise Councilmanic District 3: 3-1, 3-2, 3-3, 3-4, 3-5, 3-6, 3-7, 3-8, 3-9, FC-2, FC-8, FC-9, FC-10, ADM-1 and ADM-3, (with the exception of the North Side of Redbud Estates located on the north side of 38<sup>th</sup> Street and block 2002 and 2024).

(4) Councilmanic District 4. The following precincts shall be included and comprise Councilmanic District 4: 4-1, 4-2, 4-3, 4-4, 4-5, 4-6, (including at 16<sup>th</sup> Street and Cedar Street, East to Madison Avenue. South on Madison Avenue to and 25<sup>th</sup> Street and Madison Avenue. Additionally, at Madison Avenue and 25<sup>th</sup> street, East to

Fairview Street. South on Fairview Street to 29<sup>th</sup> Street. West on 29<sup>th</sup> Street to Madison Avenue; at 14<sup>th</sup> Street and John/Fairview Street go West on 14<sup>th</sup> Street to Sheridan Street, South on Sheridan encompassing the cul-de-sac, including east side perimeters, and to Hendricks Street; at 15<sup>th</sup> and Hendricks west to Madison Avenue; south on Madison Avenue including all west of Madison Avenue to 29<sup>th</sup> Street; and block 2002 and 2024 from District 3) and 4-7.

(5) Councilmanic District 5. The following precincts shall be included and comprise Councilmanic District 5: 5-1, 5-2, 5-3, 5-4, 5-5, 5-6, and LAF-4.

(6) Councilmanic District 6. The following precincts shall be included and comprise Councilmanic District 6: 6-1, 6-2, 6-3, 6-4 (With the exception as follows: including at 16<sup>th</sup> Street and Cedar Street, East to Madison Avenue. South on Madison Avenue to and 25<sup>th</sup> Street and Madison Avenue. Additionally, at Madison Avenue and 25<sup>th</sup> street, East to Fairview Street. South on Fairview Street to 29<sup>th</sup> Street. West on 29<sup>th</sup> Street to Madison Avenue; at 14<sup>th</sup> Street and John/Fairview Street go West on 14<sup>th</sup> Street to Sheridan Street, South on Sheridan Street encompassing the cul-de-sac, including east side perimeters, and to Hendricks Street; at 15<sup>th</sup> and Hendricks Street west to Madison Avenue; south on Madison Avenue including all west of Madison Avenue to 29<sup>th</sup> Street; 6-5, 6-6, 6-7 (and the North side of 38<sup>th</sup> Street beginning at Madison Avenue extending to Martin Luther King Blvd, more commonly known as Red Bud Estates (north side only).

(B) A Councilmanic district map identifying and showing the boundaries of each councilmanic district and the wards and precincts included in each councilmanic district is on file in the office of the City Clerk for public inspection.


## SECTION TWO:

This ordinance shall be in full force and effect from and after its adoption by the Common Council of the City of Anderson, approval by the Mayor and filed with the Madison County Circuit Court Clerk as by law required.


PASSED AND ADOPTED by the Common Council of the City of Anderson, Indiana, this 13 day of June, 2024.

  
\_\_\_\_\_  
Lance Stephenson, President


ATTEST:

  
\_\_\_\_\_  
Sheila D. Ashley, City Clerk

Presented by me, the undersigned City Clerk of the City of Anderson, to the Mayor of said City for his approval on the 17<sup>th</sup> day of June, 2024, at 9 o'clock A.m.

  
\_\_\_\_\_  
Sheila D. Ashley, City Clerk  
LISA Jones Deputy

Having examined the foregoing Ordinance, I do now, as the Mayor of the City of Anderson, Indiana, approve said Ordinance and return the same to the City Clerk of the City of Anderson, this 17<sup>th</sup> day of June, 2024



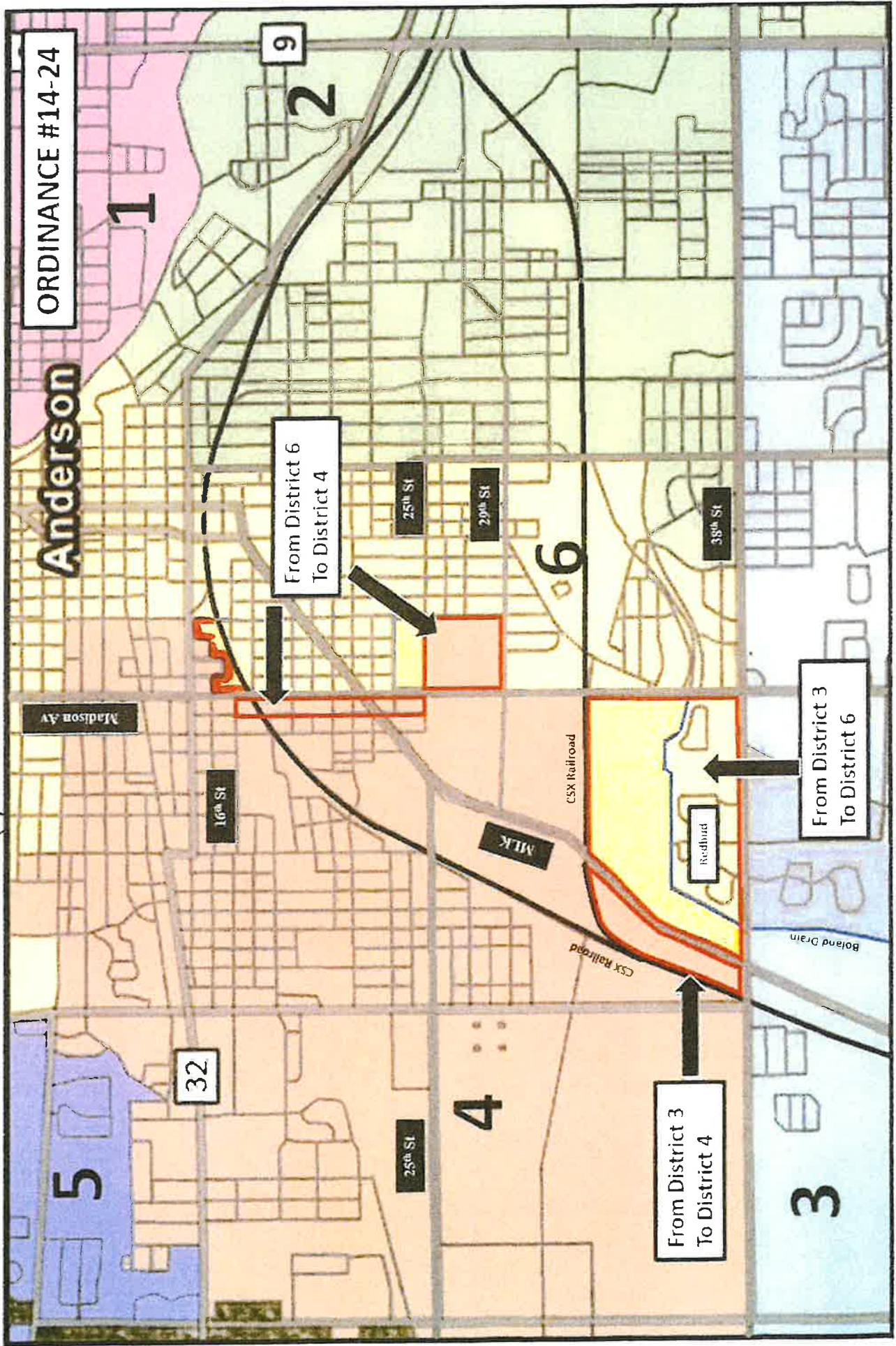
Thomas Broderick,  
Mayor of Anderson, Indiana

1st, 2nd, 3rd Reading 6-13-24

Prepared by:  
Rosemary Khoury  
Attorney at Law



What was previously in 6<sup>th</sup> RED GOES IN District 4






- CERTIFICATE -

STATE OF INDIANA            )  
  ) SS:  
COUNTY OF MADISON        )

I HEREBY CERTIFY THAT THE ATTACHED AND FOREGOING DOCUMENT IS A TRUE, ACCURATE AND COMPLETE COPY OF ORDINANCE NO. 14-24 AND ADOPTED BY THE COMMON COUNCIL OF THE CITY OF ANDERSON, MADISON COUNTY, INDIANA, ON THE 13<sup>TH</sup> DAY OF JUNE 2024 AND APPROVED BY THE MAYOR OF SAID CITY ON THE 18<sup>TH</sup> DAY OF JUNE 2024 AS THE SAME APPEARS ON FILE AND RECORD IN MY OFFICE.

WITNESS MY HAND AND THE SEAL OF SAID CITY, AFFIXED AT ANDERSON, INDIANA, ON THIS 18<sup>TH</sup> DAY OF JUNE 2024

  
LISA JONES  
DEPUTY CITY CLERK  
ANDERSON, INDIANA

